

**NOTICE!!**

**These documents have been scanned!**

**Do not place un-scanned documents beneath this notice!**

**Do not remove this notice from this file!**

GPO Jacket No. 560-102  
Print Order 61540  
Rise Business Services, LLC  
Job=AZ15 5/10/2019



Box Number= AZ15030



Claim Begin-End: AMC430258-AMC430258

1 Initial Receipt



AZ15030-23

AMC429998-AMC430297



**United States Department of the Interior**  
**Bureau of Land Management**  
 LANDS/RECREATION & PLANNING  
 ONE N CENTRAL AVE  
 PHOENIX, AZ 85004 -2203  
 Phone: 602-417-9200

Receipt

No: 3210587

<b>Transaction #:</b> 3304237	
<b>Date of Transaction:</b> 01/16/2015	
CUSTOMER:	
ARIZONA GOLD CLAIMS LLC PO BOX 5 MAYER, AZ 86333-0005 US	

LINE #	QTY	DESCRIPTION	REMARKS	UNIT PRICE	TOTAL
1	1.00	LOCATABLE MINERALS / MINING CLAIMS- NEW, UNADJUD, ONE OR MORE AUTH NOS / NEW MINING CLAIMS LOCATION FEE <b>CASES: AMC430258/\$37.00</b>		- n/a -	37.00
2	1.00	LOCATABLE MINERALS / MINING CLAIMS- NEW, UNADJUD, ONE OR MORE AUTH NOS / NEW MINING CLAIM PROCESSING FEE <b>CASES: AMC430258/\$20.00</b>		- n/a -	20.00
3	1.00	LOCATABLE MINERALS / MINING CLAIMS- NEW, UNADJUD, ONE OR MORE AUTH NOS / NEW MINING CLAIMS MAINTENANCE FEE <b>CASES: AMC430258/\$155.00</b>		- n/a -	155.00
<b>TOTAL:</b>					<b>\$212.00</b>

PAYMENT INFORMATION			
1	AMOUNT:	212.00	POSTMARKED: N/A
	TYPE:	CHECK	RECEIVED: 01/16/2015
	CHECK NO:	1004	
	NAME:	ARIZONA GOLD CLAIMS LLC PO BOX 5 MAYER AZ 86333-0005 US	

REMARKS

This receipt was generated by the automated BLM Collections and Billing System and is a paper representation of a portion of the official electronic record contained therein.

**NOTICE!!**

**These documents have been scanned!**

**Do not place un-scanned documents beneath this notice!**

**Do not remove this notice from this file!**

GPO Jacket No. 560-102  
Print Order 61540  
Rise Business Services, LLC  
Job=AZ15 5/10/2019



Box Number= AZ15030



Claim Begin-End: AMC430258-AMC430258

2 Correspondence



AZ15030-23

AMC429998-AMC430297

**NO  
DOCUMENTS  
FOUND**

NO DOCUMENTS FOUND  
NO DOCUMENTS FOUND

**NOTICE!!**

**These documents have been scanned!**

**Do not place un-scanned documents beneath this notice!**

**Do not remove this notice from this file!**

GPO Jacket No. 560-102  
Print Order 61540  
Rise Business Services, LLC  
Job=AZ15 5/10/2019



Box Number= AZ15030



Claim Begin-End: AMC430258-AMC430258

3 Transfers



AZ15030-23

AMC429998-AMC430297

**NO  
DOCUMENTS  
FOUND**

NO DOCUMENTS FOUND  
NO DOCUMENTS FOUND

**NOTICE!!**

**These documents have been scanned!**

**Do not place un-scanned documents beneath this notice!**

**Do not remove this notice from this file!**

GPO Jacket No. 560-102  
Print Order 61540  
Rise Business Services, LLC  
Job=AZ15 5/10/2019



Box Number= AZ15030



Claim Begin-End: AMC430258-AMC430258

4 Annual Filings



AZ15030-23

AMC429998-AMC430297



DEPARTMENT OF THE INTERIOR  
BUREAU OF LAND MANAGEMENT  
MINING CLAIMS

Run Date/Time: 9/11/2018

MC Maintenance Fees Paid Through the BLM Pay Portal  
(by Date Paid)

Page 109 Of 723

**CBS Receipt: 4242196**

Agency Tracking ID: 1534978077

Assessment Year: 2019

Paid On: 8/22/2018

Printed For Lead File # AMC430258

Number of BLM Serial Nr: 3

Total Amount Paid: \$465.00

Claim Name	BLM Serial No	Lead File No	Amount Paid
GRIZZLY #2	AMC424761	AMC424761	\$155.00
TURKEY MAN	AMC429350	AMC429350	\$155.00
TURKEY MAN 2	AMC430258	AMC430258	\$155.00

**United States Department of the Interior**

**Bureau of Land Management**

BUSINESS & SUPPORT SVCS DIV

ONE N CENTRAL AVE SUITE 800

PHOENIX, AZ 85004 -4427

Phone: 602-417-9200

Receipt

No:

4242196

<b>Transaction #:</b> 4357626	
<b>Date of Transaction:</b> 08/22/2018	
<b>CUSTOMER:</b>	
RYAN MYERS PO BOX 928 MAYER, AZ 86333 US	

LINE #	QTY	DESCRIPTION	REMARKS	UNIT PRICE	TOTAL
1	1.00	LOCATABLE MINERALS / MINING CLAIMS- NOT NEW-UNADJUD, ONE AUTH NO. ONLY / MINING CLAIM MONEY RECEIVED CASES: AMC424761/\$465.00		- n/a -	465.00
<b>TOTAL:</b>					<b>\$465.00</b>

PAYMENT INFORMATION				
NOTE: Items will appear on credit card statement as "BLM O Mining Claim".				
1	AMOUNT:	465.00	POSTMARKED:	N/A
	TYPE:	CREDIT CARD	RECEIVED:	08/22/2018
	NAME:	RYAN MYERS PO BOX 928 MAYER AZ 86333 US		
	CARD NO:	XXXXXXXXXXXX4763	AUTH CODE:	373611
	NAME ON CARD:	RYAN MYERS		
	SIGNATURE:			

REMARKS

This receipt was generated by the automated BLM Collections and Billing System and is a paper representation of a portion of the official electronic record contained therein.

Run Date: 08/28/17

Run Time: 12:44 PM

**DEPARTMENT OF THE INTERIOR  
BUREAU OF LAND MANAGEMENT  
MINING CLAIMS**

**MC Maintenance Fees Paid Through the BLM Pay Portal**

**CBS Receipt: 3953884**

Printed For Lead File # AMC430258

Agency Tracking ID: 1503461469

Assessment Year: 2018

Number of BLM Serial Nr: 3

Paid On: 08/22/2017

Total Amount Paid: \$465.00

Claim Name	BLM Serial No	Lead File No	Amount Paid
GRIZZLY #2	AMC424761	AMC424761	\$155.00
TURKEY MAN	AMC429350	AMC429350	\$155.00
TURKEY MAN 2	AMC430258	AMC430258	\$155.00

**United States Department of the Interior**  
**Bureau of Land Management**  
 BUSINESS & SUPPORT SVCS DIV  
 ONE N CENTRAL AVE SUITE 800  
 PHOENIX, AZ 85004 -4427  
 Phone: 602-417-9200

Receipt

No: 3953884

<b>Transaction #:</b> 4063632	
<b>Date of Transaction:</b> 08/23/2017	
<b>CUSTOMER:</b>	
RYAN MYERS P.O BOX 928 MAYER, AZ 86333 US	

LINE #	QTY	DESCRIPTION	REMARKS	UNIT PRICE	TOTAL
1	1.00	LOCATABLE MINERALS / MINING CLAIMS- NOT NEW-UNADJUD, ONE AUTH NO. ONLY / MINING CLAIM MONEY RECEIVED CASES: AMC424761/\$465.00		- n/a -	465.00
<b>TOTAL:</b>					<b>\$465.00</b>

PAYMENT INFORMATION			
NOTE: Items will appear on credit card statement as "BLM O Mining Claim".			
1	AMOUNT:	465.00	POSTMARKED: N/A
	TYPE:	CREDIT CARD	RECEIVED: 08/23/2017
	NAME:	RYAN MYERS P.O BOX 928 MAYER AZ 86333 US	
	CARD NO:	XXXXXXXXXXXX4763	AUTH CODE: 109144
	NAME ON CARD:	RYAN MYERS	
	EXPIRES:	05/2020	
	SIGNATURE:		

REMARKS

This receipt was generated by the automated BLM Collections and Billing System and is a paper representation of a portion of the official electronic record contained therein.

Run Date: 09/09/16

Run Time: 05:54 AM

**DEPARTMENT OF THE INTERIOR  
BUREAU OF LAND MANAGEMENT  
MINING CLAIMS**

**MC Maintenance Fees Paid Through the BLM Pay Portal**

**CBS Receipt: 3643499**

Printed For Lead File # AMC430258

Agency Tracking ID: 1472234385

Assessment Year: 2017

Number of BLM Serial Nr: 3

Paid On: 08/26/2016

Total Amount Paid: \$465.00

Claim Name	BLM Serial No	Lead File No	Amount Paid
GRIZZLY #2	AMC424761	AMC424761	\$155.00
TURKEY MAN	AMC429350	AMC429350	\$155.00
TURKEY MAN 2	AMC430258	AMC430258	\$155.00

**United States Department of the Interior  
Bureau of Land Management**

Receipt

BUSINESS & SUPPORT SVCS DIV  
ONE N CENTRAL AVE SUITE 800  
PHOENIX, AZ 85004 -4427  
Phone: (602) 417-9200

No: 3643499

<b>Transaction #:</b> 3747462	
<b>Date of Transaction:</b> 08/26/2016	
<b>CUSTOMER:</b>	
	RYAN MYERS P.O BOX 928 MAYER, AZ 86333 US

LINE #	QTY	DESCRIPTION	REMARKS	UNIT PRICE	TOTAL
1	1.00	LOCATABLE MINERALS / MINING CLAIMS- NOT NEW-UNADJUD, ONE AUTH NO. ONLY / MINING CLAIM MONEY RECEIVED <b>CASES: AMC424761/\$465.00</b>		- n/a -	465.00
<b>TOTAL:</b>					<b>\$465.00</b>

PAYMENT INFORMATION			
NOTE: Items will appear on credit card statement as "BLM O Mining Claim".			
1	AMOUNT:	465.00	POSTMARKED: N/A
	TYPE:	CREDIT CARD	RECEIVED: 08/26/2016
	NAME:	RYAN MYERS P.O BOX 928 MAYER AZ 86333 US	
	CARD NO:	XXXXXXXXXXXX9648	AUTH CODE: 154695
	NAME ON CARD:	RYAN MYERS	
	EXPIRES:	08/2020	
	SIGNATURE:		

REMARKS

This receipt was generated by the automated BLM Collections and Billing System and is a paper representation of a portion of the official electronic record contained therein.

Run Date: 09/08/15

Run Time: 09:20 AM

**DEPARTMENT OF THE INTERIOR  
BUREAU OF LAND MANAGEMENT  
MINING CLAIMS**

**MC Maintenance Fees Paid Through the BLM Pay Portal**

**CBS Receipt: 3376770**

Printed For Lead File # AMC430258

Agency Tracking ID: 1440520983

Assessment Year: 2016

Number of BLM Serial Nr: 3

Paid On: 08/25/2015

Total Amount Paid: \$465.00

Claim Name	BLM Serial No	Lead File No	Amount Paid
GRIZZLY #2	AMC424761	AMC424761	\$155.00
TURKEY MAN	AMC429350	AMC429350	\$155.00
TURKEY MAN 2	AMC430258	AMC430258	\$155.00

**United States Department of the Interior**  
**Bureau of Land Management**  
 BUSINESS & SUPPORT SVCS DIV  
 ONE N CENTRAL AVE SUITE 800  
 PHOENIX, AZ 85004 -4427  
 Phone: (602) 417-9200

Receipt

No: 3376770

<b>Transaction #:</b> 3475011	
<b>Date of Transaction:</b> 08/25/2015	
<b>CUSTOMER:</b>	
RYAN MYERS P.O. BOX 928 MAYER, AZ 86333 US	

LINE #	QTY	DESCRIPTION	REMARKS	UNIT PRICE	TOTAL
1	1.00	LOCATABLE MINERALS / MINING CLAIMS- NOT NEW-UNADJUD, ONE AUTH NO. ONLY / MINING CLAIM MONEY RECEIVED CASES: AMC424761/\$465.00		- n/a -	465.00
<b>TOTAL:</b>					<b>\$465.00</b>

PAYMENT INFORMATION			
NOTE: Items will appear on credit card statement as "BLM O Mining Claim".			
1	AMOUNT:	465.00	POSTMARKED: N/A
	TYPE:	CREDIT CARD	RECEIVED: 08/25/2015
	NAME:	RYAN MYERS P.O. BOX 928 MAYER AZ 86333 US	
	CARD NO:	XXXXXXXXXXXX9648	AUTH CODE: 164343
	NAME ON CARD:	RYAN MYERS	
	EXPIRES:	04/2018	
	SIGNATURE:		

REMARKS

This receipt was generated by the automated BLM Collections and Billing System and is a paper representation of a portion of the official electronic record contained therein.



**NOTICE!!**

**These documents have been scanned!**

**Do not place un-scanned documents beneath this notice!**

**Do not remove this notice from this file!**

GPO Jacket No. 560-102  
Print Order 61540  
Rise Business Services, LLC  
Job=AZ15 5/10/2019



Box Number= AZ15030



Claim Begin-End: AMC430258-AMC430258

5 Miscellaneous



AZ15030-23

AMC429998-AMC430297

**NO  
DOCUMENTS  
FOUND**

NO DOCUMENTS FOUND  
NO DOCUMENTS FOUND

**NOTICE!!**

**These documents have been scanned!**

**Do not place un-scanned documents beneath this notice!**

**Do not remove this notice from this file!**

GPO Jacket No. 560-102  
Print Order 61540  
Rise Business Services, LLC  
Job=AZ15 5/10/2019



Box Number= AZ15030



Claim Begin-End: AMC430258-AMC430258

6 Location Notices-Amendments and Supporting Documents



AZ15030-23

AMC429998-AMC430297



When recorded please return to:

Ryan Myers  
PO Box 928  
Mayer, AZ 86333-0928

AMC 429350  
AMC 420258

QUITCLAIM DEED

THIS QUITCLAIM DEED, Executed this 20<sup>th</sup> day of February, 2015, by the grantor Timothy Hayden, d.b.a. Arizona Gold Claims LLC, whose address is P.O. Box 5 Mayer, AZ 83333-0005 to grantees Ryan Myers whose address is PO Box 928 Mayer, AZ 86333-0928 and Frank Cobb whose address is 17132 Cheryl Dr, Waddel, AZ 85355-9653.

WITNESSETH, that the grantor, for good consideration and for the sum of \$10.00 paid by the grantees, the receipt hereby acknowledged, does hereby remise, release and quitclaim unto the grantees, all the right, title, interest and claim which the first party has in and to the following described placer mining claim, in the County of Yavapai, State of Arizona, to wit:

AMC429350 Turkey Man SE1/4 Sect 1 T11N R1W GSRB&M

Exempt per ARS 11-1134 A6

IN WITNESS WHEREOF, the said grantor has signed and sealed these presents

THayden Timothy Hayden


State of Arizona  
County of Yavapai

On this 20<sup>th</sup> day of February, 2015 before me Timothy Hayden personally appeared, and proved to me on the basis of satisfactory evidence to be the person whose name is subscribed to the within instrument and acknowledged to me that he executed the same in his authorized capacity, and that his signature on the instrument the person, or the entity upon behalf of which the person acted, executed the instrument.

ACKNOWLEDGED by my hand and official notary seal.

Gabriela Gonzalez  
Signature of Notary

RECEIPT # 3270824



ENTERED INTO COMPUTER

5/4/2015  
6309

PHOENIX, ARIZONA  
2015 APR -9 P 2:45  
CLERK OF SUPERIOR COURT

IN WITNESS WHEREOF, the said grantees have signed and sealed these presents

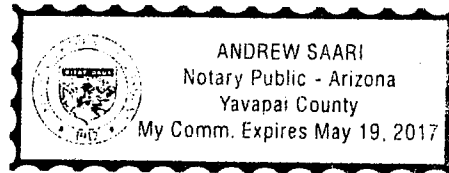
[Signature] Ryan Myers

State of Arizona  
County of Yavapai

On this 7<sup>th</sup> day of March, 2015 before me Ryan Myers personally appeared, and proved to me on the basis of satisfactory evidence to be the person whose name is subscribed to the within instrument and acknowledged to me that he executed the same, and that his signature on the instrument is the person who executed the instrument.

ACKNOWLEDGED by my hand and official notary seal.

[Signature]  
Signature of Notary



IN WITNESS WHEREOF, the said grantees have signed and sealed these presents

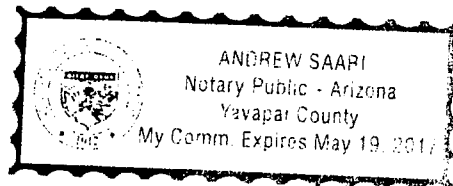
[Signature] Frank Cobb III

State of Arizona  
County of Yavapai

On this 7<sup>th</sup> day of March, 2015 before me Frank Cobb personally appeared, and proved to me on the basis of satisfactory evidence to be the person whose name is subscribed to the within instrument and acknowledged to me that he executed the same, and that his signature on the instrument is the person who executed the instrument.

ACKNOWLEDGED by my hand and official notary seal.

[Signature]  
Signature of Notary



PHOENIX, ARIZONA  
2015 APR -9 P 2:05  
COUNTY CLERK'S OFFICE



When recorded please return to:

Ryan Myers  
PO Box 928  
Mayer, AZ 86333-0928

QUITCLAIM DEED

THIS QUITCLAIM DEED, Executed this 20<sup>th</sup> day of February, 2015, by the grantor Timothy Hayden, d.b.a. Arizona Gold Claims LLC, whose address is P.O. Box 5 Mayer, AZ 83333-0005 to grantees Ryan Myers whose address is PO Box 928 Mayer, AZ 86333-0928 and Frank Cobb whose address is 17132 Cheryl Dr, Waddel, AZ 85355-9653.

WITNESSETH, That the grantor, for good consideration and for the sum of \$10.00 paid by the grantees, the receipt hereby acknowledged, does hereby remise, release and quitclaim unto the grantees, all the right, title, interest and claim which the first party has in and to the following described placer mining claim, in the County of Yavapai, State of Arizona, to wit:

AMC430258 Turkey Man 2 NE1/4 Sect 12 T11N R1W GSRB&M

Exempt per ARS 11-1134 A6

IN WITNESS WHEREOF, the said grantor has signed and sealed these presents.

Timothy Hayden

Timothy Hayden

PHOENIX, ARIZONA  
2015 APR -9 P 2:44  
COUNTY CLERK'S OFFICE


State of Arizona  
County of Yavapai

On this 20<sup>th</sup> day of February, 2015 before me Timothy Hayden personally appeared, and proved to me on the basis of satisfactory evidence to be the person whose name is subscribed to the within instrument and acknowledged to me that he executed the same in his authorized capacity, and that his signature on the instrument the person, or the entity upon behalf of which the person acted, executed the instrument.

ACKNOWLEDGED by my hand and official notary seal.

RECEIPT # 3270824

Gabriela Gonzalez  
Signature of Notary



IN WITNESS WHEREOF, the said grantees have signed and sealed these presents

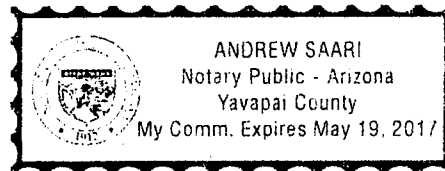
[Signature] Ryan Myers

State of Arizona  
County of Yavapai

On this 7<sup>th</sup> day of March, 2015 before me Ryan Myers personally appeared, and proved to me on the basis of satisfactory evidence to be the person whose name is subscribed to the within instrument and acknowledged to me that he executed the same, and that his signature on the instrument is the person who executed the instrument.

ACKNOWLEDGED by my hand and official notary seal.

[Signature]  
Signature of Notary



IN WITNESS WHEREOF, the said grantees have signed and sealed these presents

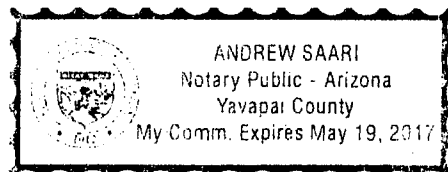
[Signature] Frank Cobb

State of Arizona  
County of Yavapai

On this 7<sup>th</sup> day of March, 2015 before me Frank Cobb personally appeared, and proved to me on the basis of satisfactory evidence to be the person whose name is subscribed to the within instrument and acknowledged to me that he executed the same, and that his signature on the instrument is the person who executed the instrument.

ACKNOWLEDGED by my hand and official notary seal.

[Signature]  
Signature of Notary



PHOENIX, ARIZONA  
2015 APR -9 P 8:11  
CLERK OF SUPERIOR COURT

Claims are being transferred to:

Ryan Myers  
PO Box 928  
Mayer, AZ 86333  
(928) 499-1571

Frank Cobb  
17132 Cheryl Drive  
Waddell, AZ 85355  
(480) 209-3027

RECEIVED  
BILLING OFFICE

SEP 10 10 28 AM '04

PHOENIX, ARIZONA



**United States Department of the Interior**  
**Bureau of Land Management**  
 LANDS/RECREATION & PLANNING  
 ONE N CENTRAL AVE  
 PHOENIX, AZ 85004 -2203  
 Phone: 602-417-9200

Receipt

No: 3270824

<b>Transaction #:</b> 3366502	
<b>Date of Transaction:</b> 04/10/2015	
<b>CUSTOMER:</b>	
RYAN MYERS PO BOX 928 MAYER, AZ 86333-0928 US	

LINE #	QTY	DESCRIPTION	REMARKS	UNIT PRICE	TOTAL
1	1.00	LOCATABLE MINERALS / MINING CLAIMS- NOT NEW-UNADJUD, ONE AUTH NO. ONLY / MINING CLAIM MONEY RECEIVED CASES: AMC429350/\$40.00	QCD - 4	- n/a -	40.00
<b>TOTAL:</b>					<b>\$40.00</b>

PAYMENT INFORMATION					
1	AMOUNT:	40.00	POSTMARKED:	04/07/2015	
	TYPE:	CHECK	RECEIVED:	04/09/2015	
	CHECK NO:	615			
	NAME:	MYERS, RYAN 5230 DESERT LANE PRESCOTT VALLEY AZ 86314 US			

REMARKS

This receipt was generated by the automated BLM Collections and Billing System and is a paper representation of a portion of the official electronic record contained therein.





WHEN RECORDED RETURN TO:

ARIZONA GOLD CLAIMS LLC  
PO BOX 5  
MAYER, AZ 86333

**LOCATION NOTICE FOR PLACER MINING CLAIM**

Amendment BLM Serial # \_\_\_\_\_

NOTICE IS HEREBY GIVEN that the TURKEY MAN 2  
\_\_\_\_\_ placer mining claim has been located by  
ARIZONA GOLD CLAIMS LLC whose current mailing  
address is PO BOX 5  
MAYER, AZ 86333

RECEIVED  
BLM, AZ STATE OFFICE  
2015 JAN 16 A 10:15  
PHOENIX, AZ  
BLM  
Date  
Stamp

The general course of this claim is EAST TO WEST and it is situated in YAVAPAI  
County, Arizona. This claim is 1320 feet in length and 660 feet in width.

20 Total Claim Acreage. This claim runs from the location monument on which this location notice is  
posted at the NW corner of the claim approximately 1320 feet in a EASTERLY direction to the  
NORTHEAST end line and 660 feet in a SOUTHERNLY direction to the SOUTHEAST end line. This claim is  
marked by four monuments, one at each corner of the claim.

The location monument on which this notice is posted is situated within Section 12, Township  
11 N, Range 1 W, Gila Salt River Base and Meridian, Arizona. This claim encompasses  
portions of the following legal subdivision(s) if located by legal subdivision or the following quarter section(s),  
section(s), Township(s) and Range(s) NE 1/4, SECTION 12, T 11 N, R 1 W  
\_\_\_\_\_, Gila Salt River Base and Meridian, Arizona.

The locality of this claim with reference to some natural object or permanent monument and additional information  
(if any) concerning its locality are as follows: NORTHEAST CORNER MARKER IS LOCATED AT THE  
NORTHEAST CORNER OF SECTION 12, T 11 N, R 1 W

\_\_\_\_\_ The above information is shown on the attached map.

DATED AND POSTED on the ground this 19th day of DECEMBER, 20 14.

LOCATOR(s)  AGENT

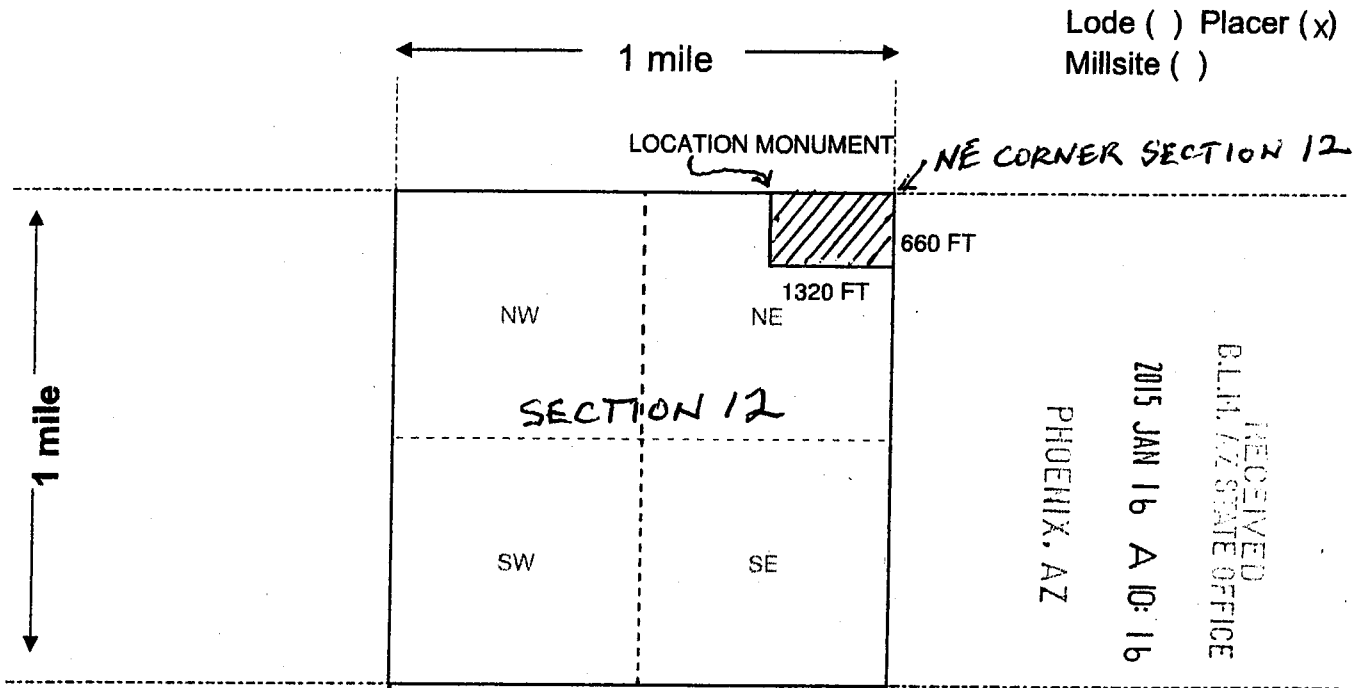
Print Name(s) TIMOTHY HAYDEN

Signature(s) *T Hayden*

Form MCF102  
Revised July 2014

AMC430258

**MINING CLAIM MAP**



RECORDERS MEMO: LEGIBILITY QUESTIONABLE FOR GOOD REPRODUCTION

Scale: 1" = 2000 feet



- The above map depicts the TURKEY MAN 2 mining claim, which is located in Section (s) 12, Township 11 N, Range 1 W, Gila and Salt River Base and Meridian, YAVAPAI County, Arizona. Total claim acreage is 20
- The type of corner and location monuments used are as follows: 2 x 2 WOOD POSTS 5 FT HIGH SET IN STONES
- The bearings and distances in degrees and feet between claim corners and to a public land survey monument are as depicted on the map.
- If the claim is a placer or millsite claim with exterior limits conforming to legal subdivisions of the public survey, provide a legal description of the claim N 1/2, NE 1/4, NE 1/4, SECTION 12, TOWNSHIP 11 N, RANGE 1 W

Form MCF100a  
Revised July 2014

This form is available from the Arizona Geology Survey and may be reproduced.

AMC430258

RUN TIME: 10:15 AM

DEPARTMENT OF INTERIOR  
BUREAU OF LAND MANAGEMENT

RUN DATE: 01/16/2015

Input Parameters for Geographic Report with Land

System Id = CR

Admin State = AZ

Geo State =

Casetype =

Casetype Txt =

Case Disp Txt = AUTHORIZED, CLOSED, EXPIRED, PENDING, REJECTED, RELINQUISHED, VOID, WITHDRAWN

Mer Twp Rng =

Mtrs = 14 0110N 0010W 012, 14 0110N 0010W 999

Commodity =

Commodity Txt =

Adm Agency Begins With

Total Rows Returned: 0

NO WARRANTY IS MADE BY BLM FOR USE OF THE DATA  
FOR PURPOSES NOT INTENDED BY BLM

RUN DATE: 01/16/15 10:14 AM  
STATE:

UNITED STATES DEPARTMENT OF THE INTERIOR  
BUREAU OF LAND MANAGEMENT  
GEOGRAPHIC REPORT WITH LAND  
SORTED BY MTR

<u>Casetype</u>	<u>Case Disp</u>	<u>Mer</u> #REF!	<u>Twp</u> #REF!	<u>Rng</u> #REF!	<u>SEC</u>	<u>SUR TYPE</u>	<u>SUR NR</u>	<u>SUF</u>	<u>SUBDIVISION</u>	<u>ACT PEND</u>
-----------------	------------------	---------------------	---------------------	---------------------	------------	-----------------	---------------	------------	--------------------	-----------------

NO WARRANTY IS MADE BY BLM FOR USE OF THE DATA FOR PURPOSES NOT INTENDED BY THE BLM

